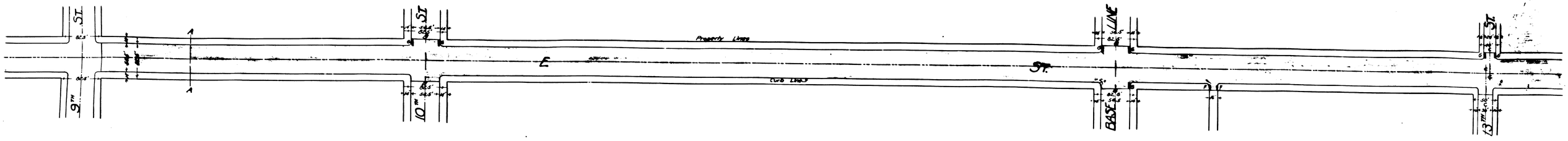

PLAN OF IMPROVEMENT
Scale: 1" = 80'

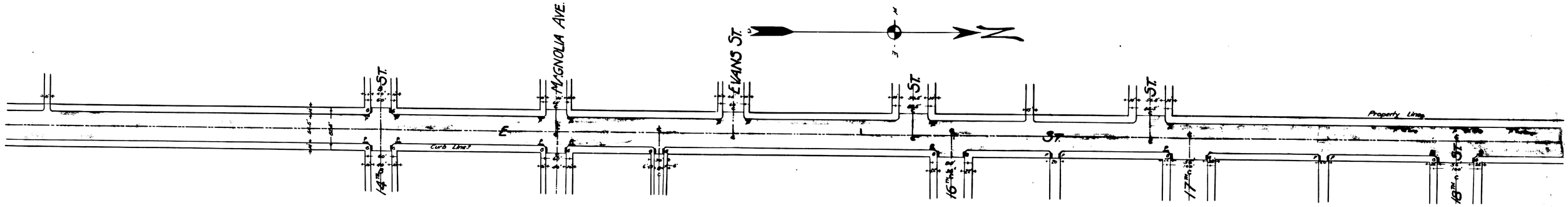

PLAN OF IMPROVEMENT
Scale: 1" = 80'

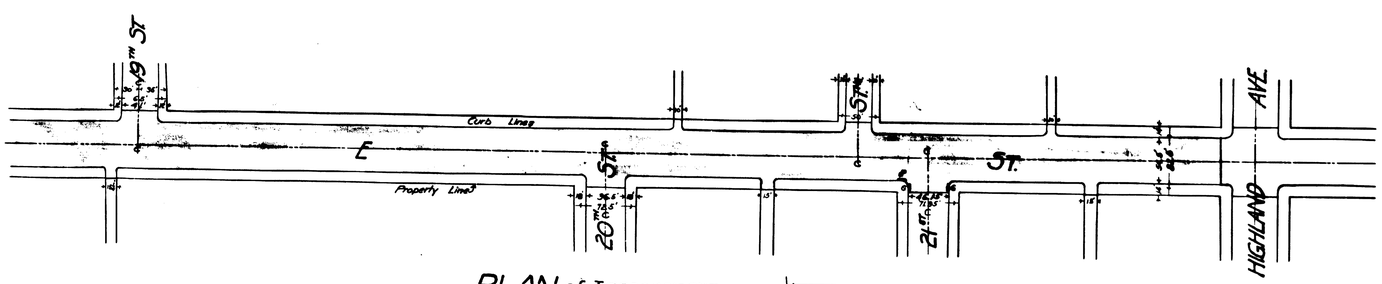

PLAN of IMPROVEMENT.
Scale: 1" = 80'

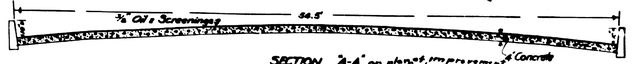

SECTION "A-A" on plans of improvement
Scale: Hor. 1" = 6' Ver. 1" = 3'

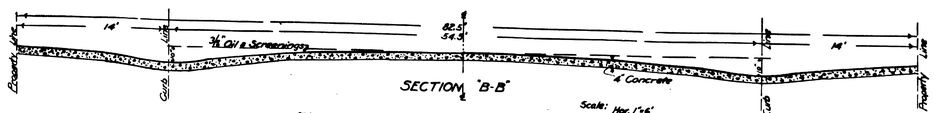

SECTION "B-B"
Scale: Hor. 1" = 6' Ver. 1" = 3'
Plan of Cross Section at points marked "B-B" on Plan of Improvement



SECTION "C-C"
Scale: Hor. 1" = 6' Ver. 1" = 3'
Plan of Cross Section at Points Marked "C-C" on plans of Improvement



SECTION
Showing one-half street and culvert at locations marked "P" on plan.
Scale: Hor. 1" = 3' Ver. 1" = 3'

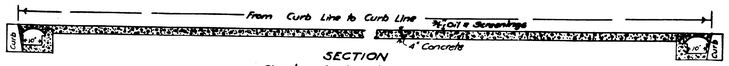

SECTION
Showing street and culvert at locations marked "G" on plan of improvement
Scale: Hor. 1" = 3' Ver. 1" = 3'

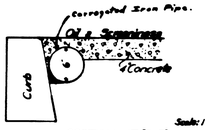

Scale: 1" = 4'
SECTION AT "D-D" on Plan of Culvert at Alley Crossings

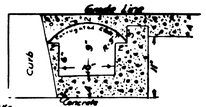

Scale: 1" = 4'
SECTION AT "E-E" on Plans of Culvert at Crosswalks
LOCATION AS SHOWN AT "G" in Plan of Improvement

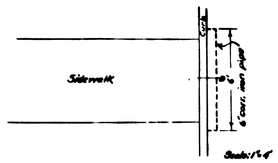

Scale: 1" = 4'
PLAN OF PIPE AT ALLEY CROSSINGS
LOCATION AS SHOWN AT "F" on plan of Improvement.

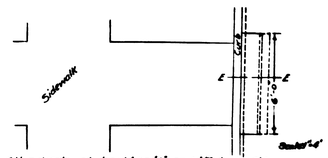

Scale: 1" = 4'
All culverts at locations "G" and "P" to be 6' long except where otherwise specified on plan.
PLAN OF CULVERTS AT CROSSWALKS

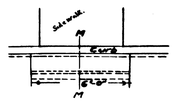

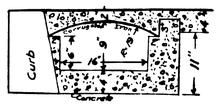

SECTION "M-M" shown on plans of Culverts at Crosswalks
LOCATION AS SHOWN AT "P" on Plan of Improvement.
Scale: 1" = 1'

-LEGEND-
' means foot or feet.
" means inch or inches.
= means equals.
St. means street.
Ave. means avenue.
℄ means center line.
R means radius.
Corr. means corrugated.
⊠ strokes portion of sidewalk to be moved.
▭ denotes section through cement concrete.
F shows location of Culverts at Alley crosswalks.
G shows location of 18" Culverts.
P shows location of 16" Culverts.

-No 313-

PLANS

FOR THE IMPROVEMENT OF

E STREET

FROM THE NORTH LINE OF NINTH STREET
TO THE SOUTH LINE OF HIGHLAND AVENUE
CITY OF SANBERNARDINO CALIF.

7/14/19

Drawn by H.L. Brown 7-8-19